

# Topographical features in the UK

LO. To identify key topographical features in the UK (Seas and Rivers)



# Topographical Features

What does the word topography mean??

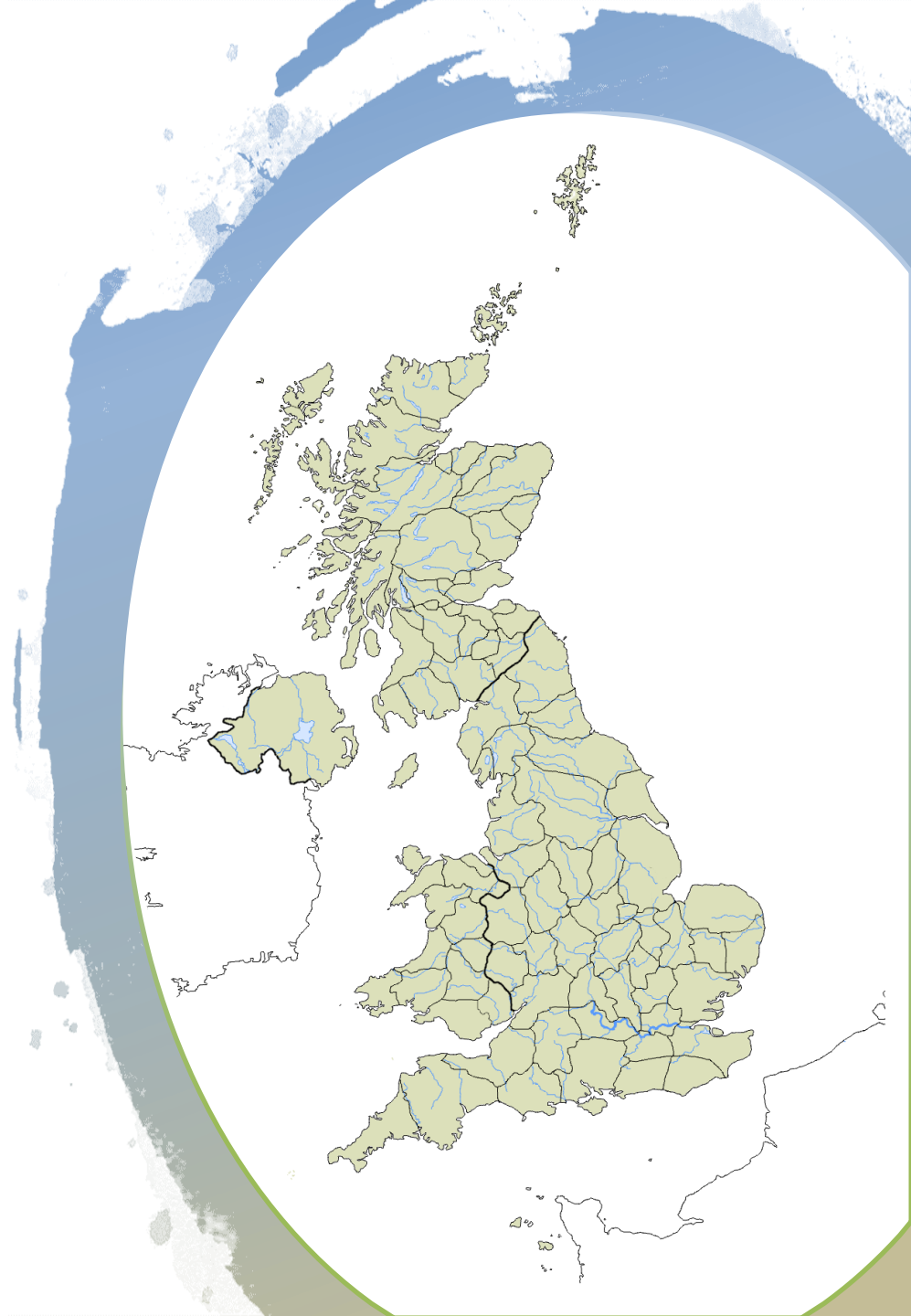
## Topography

**Topography** describes the physical features of an area of land. These features typically include natural formations such as mountains, rivers, lakes, and valleys.

Manmade features such as roads, dams, and cities may also be included. **Topography** often records the various elevations of an area using a **topographical** map.

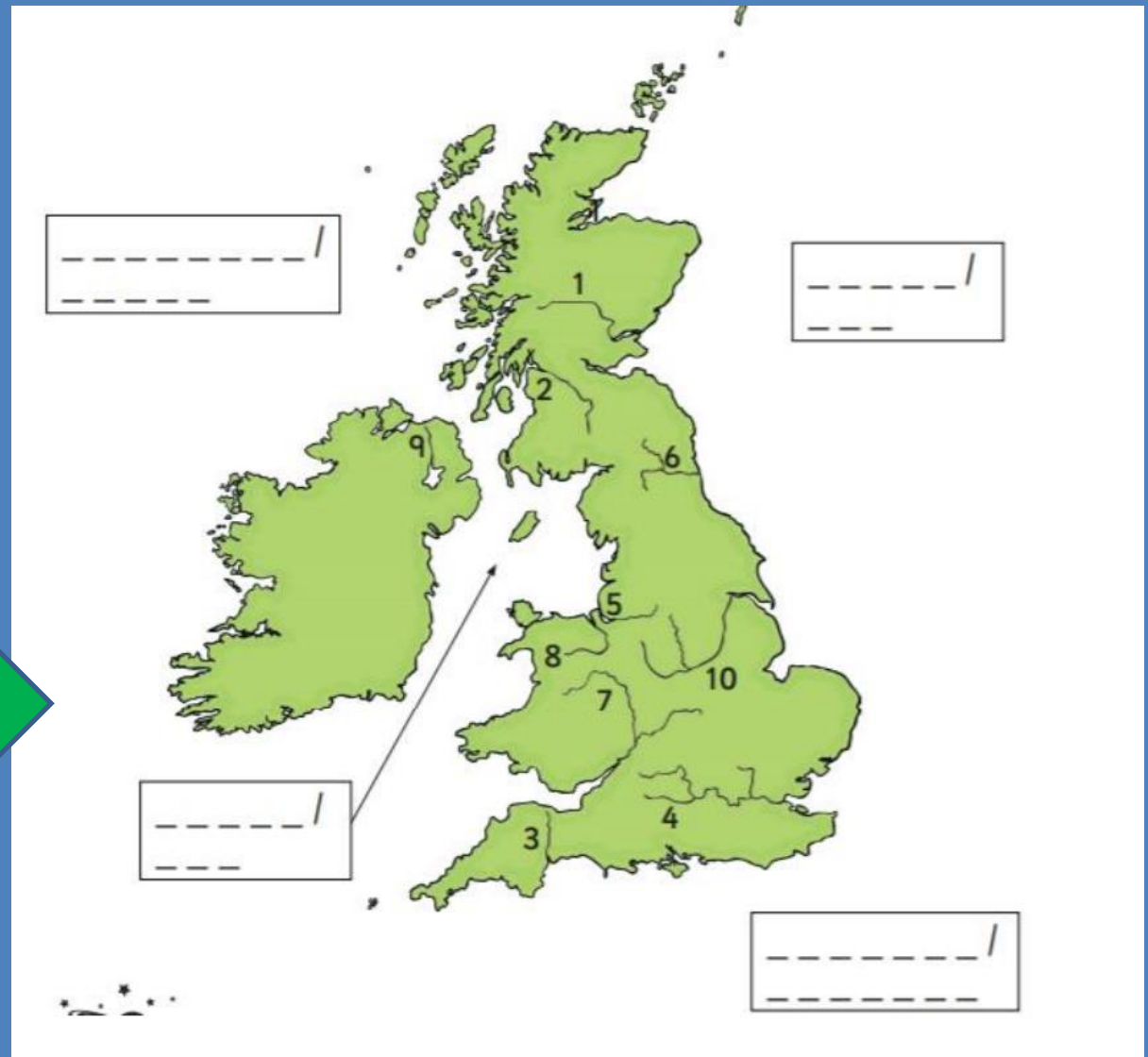

Now let's look at two specific topographical features around the UK....

# Rivers & Seas of the UK



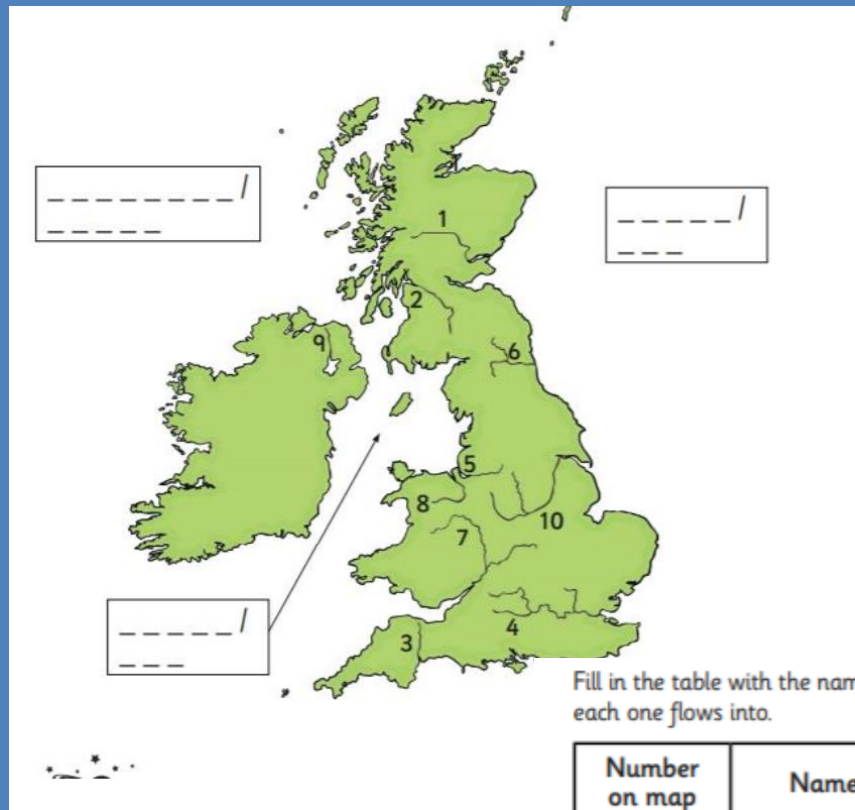
### TASK 1:

Think back to our first lesson, and label the seas of the UK.



## TASK 2

Think back to our first lesson, and label the seas of the UK.



Fill in the table with the names of the rivers in the UK, and the sea that each one flows into.

Number on map	Name of river	Sea it flows into
1		
2		
3		
4		
5		
6		
7		
8		
9		
10		

Here is a link to an UK map, you could use to help research any you are unsure of...

<https://www.mapsofworld.com/united-kingdom/united-kingdom-river-map.html>